



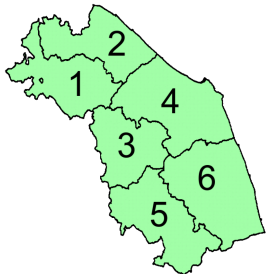






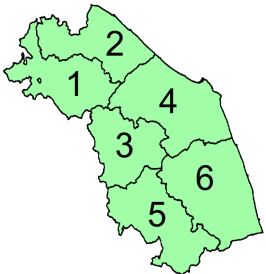






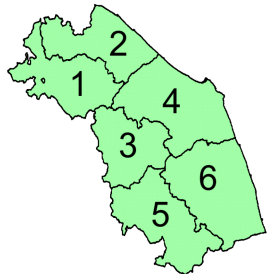






BOLLETTINO DI CRITICITA' IDROGEOLOGICA E IDRAULICA REGIONALE

Riferimenti normativi: L.R. 32/2001, DPCM 27.02.2004, DPGR 41/2005, Legge 100/2012, DPGR 160/2016, DPGR 63/2017

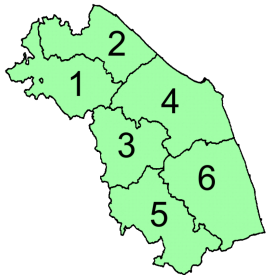






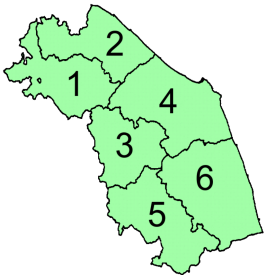






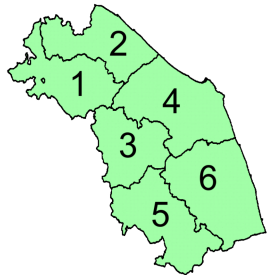






Emesso sulla base del Bollettino di vigilanza meteorologica odierno

DATA DI EMISSIONE	INIZIO VALIDITA'	FINE VALIDITA'
GIOVEDÌ 24/12/2020 ORE 13:00 LOCALI	24/12/2020 ORE 14:00 LOCALI	26/12/2020 ORE 24:00 LOCALI

SITUAZIONE PER IL GIORNO 24/12/2020

CRITICITA' IDRAULICA	CRITICITA' IDROGEOLOGICA	CRITICITA' TEMPORALI
 1  ASSENTE (allerta VERDE) 2  ASSENTE (allerta VERDE) 3  ASSENTE (allerta VERDE) 4  ASSENTE (allerta VERDE) 5  ASSENTE (allerta VERDE) 6  ASSENTE (allerta VERDE)	 1  ASSENTE (allerta VERDE) 2  ASSENTE (allerta VERDE) 3  ASSENTE (allerta VERDE) 4  ASSENTE (allerta VERDE) 5  ASSENTE (allerta VERDE) 6  ASSENTE (allerta VERDE)	 1  ASSENTE (allerta VERDE) 2  ASSENTE (allerta VERDE) 3  ASSENTE (allerta VERDE) 4  ASSENTE (allerta VERDE) 5  ASSENTE (allerta VERDE) 6  ASSENTE (allerta VERDE)

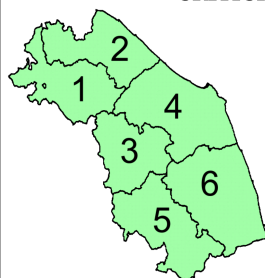
SITUAZIONE PER IL GIORNO 25/12/2020

CRITICITA' IDRAULICA	CRITICITA' IDROGEOLOGICA	CRITICITA' TEMPORALI
 1  ASSENTE (allerta VERDE) 2  ASSENTE (allerta VERDE) 3  ASSENTE (allerta VERDE) 4  ASSENTE (allerta VERDE) 5  ASSENTE (allerta VERDE) 6  ASSENTE (allerta VERDE)	 1  ASSENTE (allerta VERDE) 2  ASSENTE (allerta VERDE) 3  ASSENTE (allerta VERDE) 4  ASSENTE (allerta VERDE) 5  ASSENTE (allerta VERDE) 6  ASSENTE (allerta VERDE)	 1  ASSENTE (allerta VERDE) 2  ASSENTE (allerta VERDE) 3  ASSENTE (allerta VERDE) 4  ASSENTE (allerta VERDE) 5  ASSENTE (allerta VERDE) 6  ASSENTE (allerta VERDE)



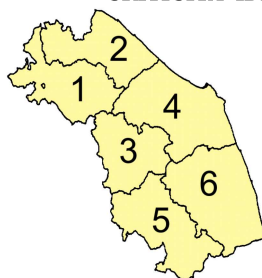
SITUAZIONE PER IL GIORNO 26/12/2020

CRITICITA' IDRAULICA



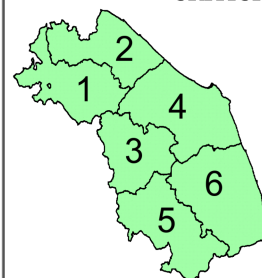
- 1 **ASSENTE** (allerta VERDE)
- 2 **ASSENTE** (allerta VERDE)
- 3 **ASSENTE** (allerta VERDE)
- 4 **ASSENTE** (allerta VERDE)
- 5 **ASSENTE** (allerta VERDE)
- 6 **ASSENTE** (allerta VERDE)

CRITICITA' IDROGEOLOGICA



- 1 **ORDINARIA** (allerta GIALLA)
- 2 **ORDINARIA** (allerta GIALLA)
- 3 **ORDINARIA** (allerta GIALLA)
- 4 **ORDINARIA** (allerta GIALLA)
- 5 **ORDINARIA** (allerta GIALLA)
- 6 **ORDINARIA** (allerta GIALLA)

CRITICITA' TEMPORALI



- 1 **ASSENTE** (allerta VERDE)
- 2 **ASSENTE** (allerta VERDE)
- 3 **ASSENTE** (allerta VERDE)
- 4 **ASSENTE** (allerta VERDE)
- 5 **ASSENTE** (allerta VERDE)
- 6 **ASSENTE** (allerta VERDE)

NOTE: per la giornata di sabato 26 dicembre sono previste precipitazioni diffuse, anche a carattere di rovescio, nevose al di sopra dei 400-500m. Le cumulate a fine evento saranno moderate su tutta la regione, più abbondanti nelle zone montane.

**Il previsore
geol. Gabriella Speranza**

Firma autografa omessa ai sensi dell'art.3, c.2, D.lgs.12/02/1993, nr.39

**Il Responsabile del Centro Funzionale Multirischi
geol. Paolo Sandroni**

Firma autografa omessa ai sensi dell'art.3, c.2, D.lgs.12/02/1993, nr.39